

OIL/WATER SEPARATOR MH
 200 L.F. ~ 12" CMP @ 25.56 %

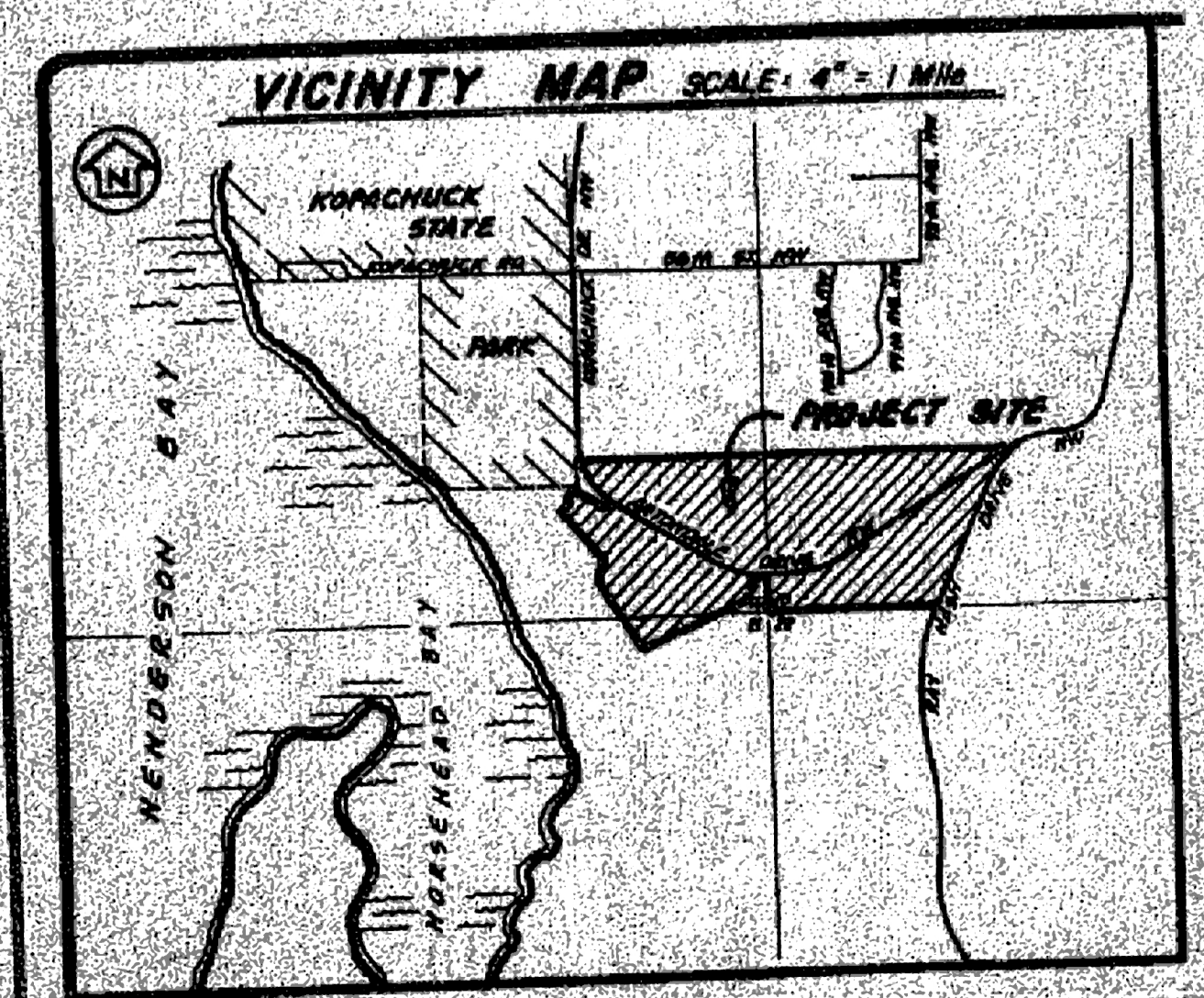
C.B. TYPE I
 TOP = 25.00 ±
 I.E. = 21.00 ±

80 L.F. ~ 12" CONC. @ 10%

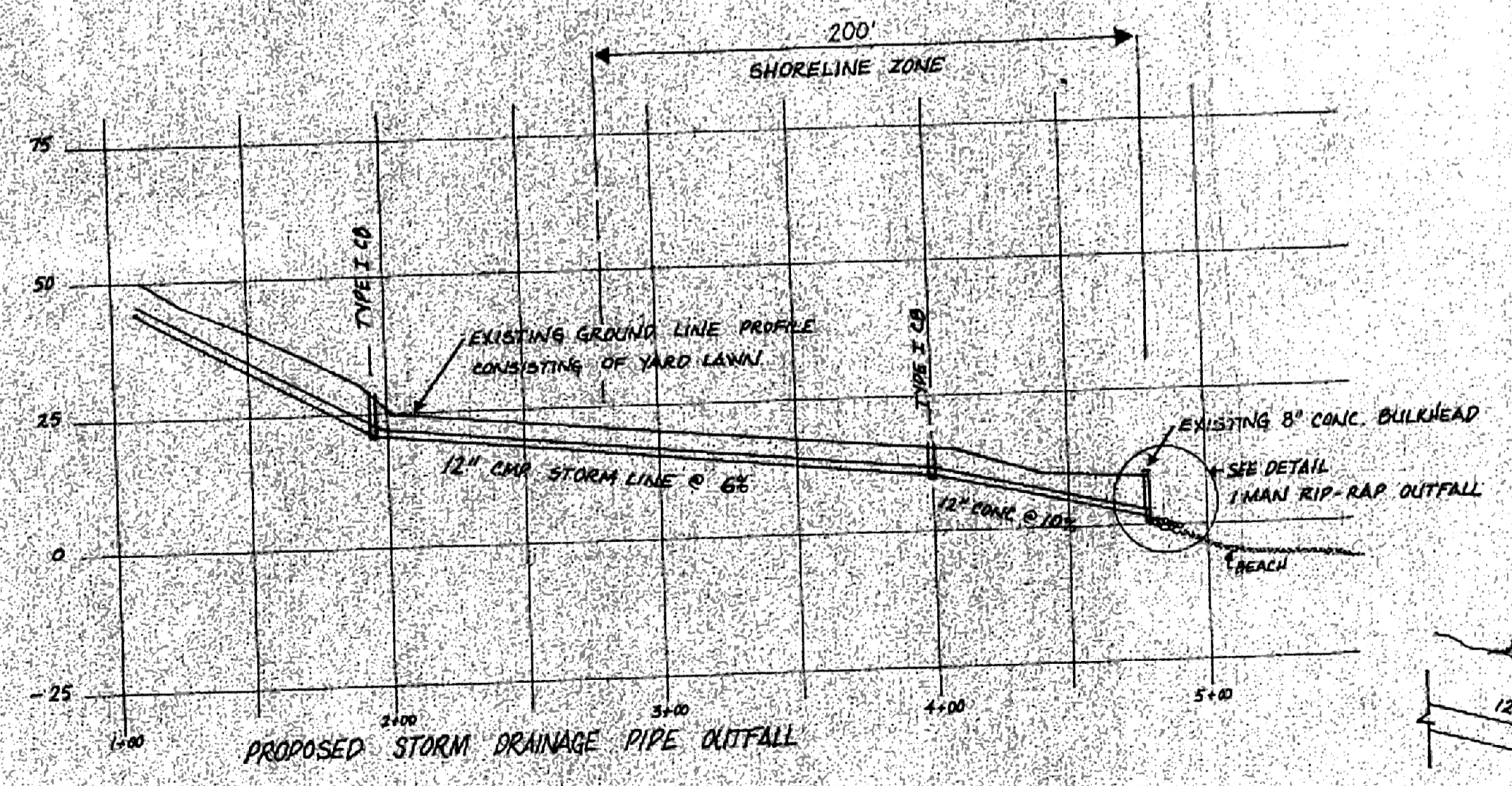
END PIPE AT SEAWALL
 I.E. = 2.00 ±

EXISTING HOUSES

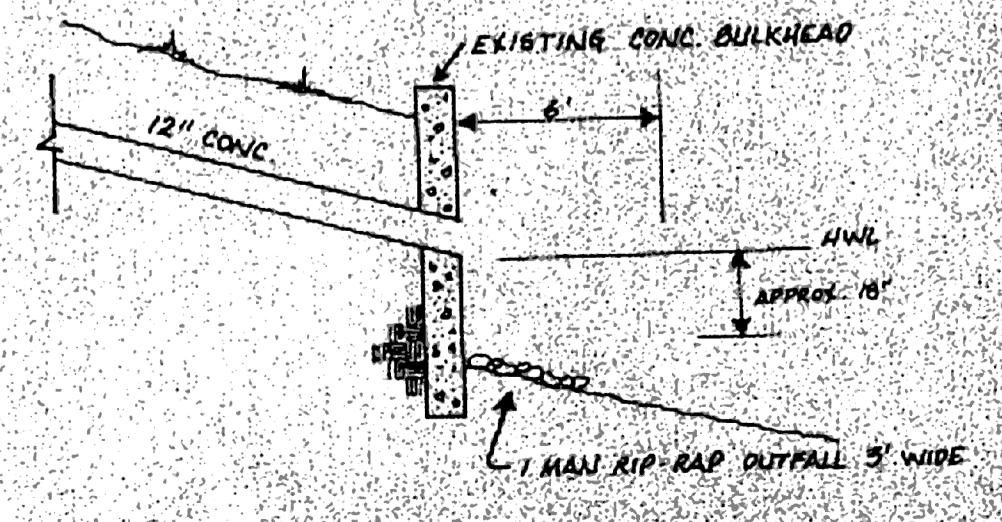
SHORELINE DESIGNATION: RURAL RESIDENTIAL
 SHORELINE ENVIRONMENT



This proposal involves the construction of a 12" concrete storm drainage line from the 76 lot subdivision of Busch Addition to a concrete seawall situated near the high water line of Carr Inlet. Approximately one-half of the storm drainage of this subdivision would drain through this line to Carr Inlet. Two hundred lineal feet of the storm drainage line lies within the 200' Shoreline Management zone. All of the 76 lot subdivision of Busch Addition lies outside the Shoreline Management zone.



SCALE 1" = 200'



RECEIVED
 DEVELOPMENT CENTER
 SEP 21 1984
 PIERCE COUNTY

RECEIVED
 PIERCE COUNTY PUBLIC WORKS
 PLANNING ENGINEERING SECTION
 REVISIONS: 1, 2, 3, 4, 5, 6, 7, 8, 9, 10, 11, 12, 13, 14, 15, 16, 17, 18, 19, 20, 21, 22, 23, 24, 25, 26, 27, 28, 29, 30, 31, 32, 33, 34, 35, 36, 37, 38, 39, 40, 41, 42, 43, 44, 45, 46, 47, 48, 49, 50, 51, 52, 53, 54, 55, 56, 57, 58, 59, 60, 61, 62, 63, 64, 65, 66, 67, 68, 69, 70, 71, 72, 73, 74, 75, 76, 77, 78, 79, 80, 81, 82, 83, 84, 85, 86, 87, 88, 89, 90, 91, 92, 93, 94, 95, 96, 97, 98, 99, 100
 DESIGN: G.M. CHECKED: DATE: 7-88
 DRAWN: J.D. SCALE: 1" = 200'

BUSCH ADDITION
 SHORELINE MANAGEMENT PERMIT EXHIBIT
 CITIZENS SERVICE CORP.

STEAN & ASSOCIATES, INC.
 ENGINEERS, ARCHITECTS, PLANNERS
 500 N. 34th Street, Suite A, Puyallup, WA 98903
 Puyallup, WA 98903
 Telephone: (206) 835-1234

SHEET
 1 of 1
 JOB NO. 46021.00